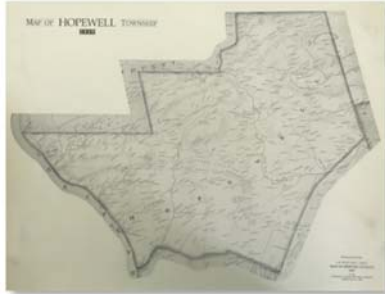

≡ Hopewell Valley History ≡ – Historical Map Sets –

Rev. 10/4/19 - DFD

Display map sets available for purchase from the Hopewell Museum [HM] - thehopewellmuseum.org
and the Hopewell Valley Historical Society [HVHS] - hopewellvalleyhistory.org

Hopewell Township Map Sets - Hopewell Valley Historical Society

- Available for purchase from the Hopewell Valley Historical Society [HVHS] - Twp 1949, 1860, 1875, 1903
- Available for viewing at the Hopewell Public Library



Map of Hopewell Township (1849) - Otley & Keily

From Map of Mercer County, N.J., Otley and Keily, 1849
Reproduced by the Hopewell Valley Historical Society, 1992 [HVHS]

["Hopewell or Columbia" - Handful of houses, no names



Map of Hopewell Township (1860) - Lake & Beers

From Map of the Vicinity of Phila. and Trenton, Lake & Beers, 1860
Reproduced by the Hopewell Valley Historical Society, 1992 [HVHS]

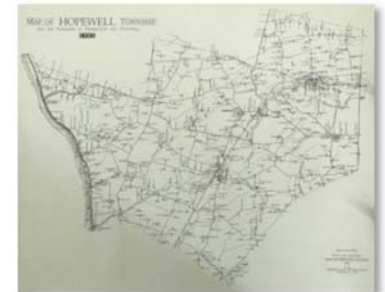
[Boxes with homeowners, major streets, no street names, no RR



Map of Hopewell Township (1875) - Everts & Stewart

From Combination Atlas Map of Mercer County, New Jersey
"New Historical Atlas", Everts & Stewart, 1875
Reproduced by the Hopewell Museum, 1963 [HM & HVHS]

[Hw - Boxes with some homeowners, 2 RR lines, no street names



Map of Hopewell Township (1903) - Pugh & Downing

and the Boroughs of Pennington and Hopewell
From Map of Mercer County, Pugh and Downing, 1903
Reproduced by the Hopewell Valley Historical Society, 1992 [HVHS]

[Outlying & some town properties with names, no street names

≡ Hopewell Valley History ≡ – Historical Map Sets –

Hopewell Borough Map Sets - Hopewell Museum

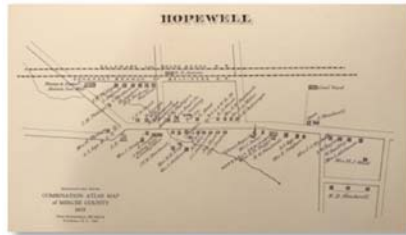
- Available for purchase from the Hopewell Museum [HM] - 1875 Twp, 1875 Boro, 1887 Boro



Map of Hopewell Township (1875) - Everts & Stewart

From Combination Atlas Map of Mercer County, New Jersey
"New Historical Atlas", Everts & Stewart, 1875
Reproduced by the Hopewell Museum, 1963 [HM & HVHS]

[Hw - Boxes with some homeowners, 2 RR lines, no street names



Hopewell (1875) - Everts & Stewart

From Combination Atlas Map of Mercer County, New Jersey
"New Historical Atlas", Everts & Stewart, 1875
Reproduced by the Hopewell Museum, 1963 [HM]

[Boxes with homeowners, 2 RR lines, no street names



Hopewell, New Jersey (1887) - Fowler

T.M. Fowler - Hand drawn panoramic birds-eye view map
Hanging in the Hopewell Museum
Reproduced by the Hopewell Museum [HM]

[Labelled sites and businesses

Pennington / Titusville Maps - Hopewell Valley Historical Society

- Available for purchase from the Hopewell Valley Historical Society [HVHS]



Pennington, Hopewell, and Titusville (1875) - Everts & Stewart

From Combination Atlas Map of Mercer County, New Jersey
"New Historical Atlas", Everts & Stewart, 1875
Reproduced by the Hopewell Valley Historical Soc., 1976 [HVHS]

[Boxes with homeowners, some street names



Pennington, N. J. (1887) - Fowler

T.M. Fowler - Hand drawn panoramic birds-eye view map
Reproduced by the Hopewell Valley Historical Soc., 1976 [HVHS]

[Labelled sites and businesses